

An aerial photograph of a multi-lane highway interchange with several cars driving on it. In the background, a city skyline with several tall skyscrapers is visible under a cloudy sky. A large, semi-transparent white circle is overlaid on the left side of the image, containing a stylized white 'T' shape. A dashed orange line runs horizontally across the top of the image, just below the skyline.

# Connecting **NORTH TEXAS**

through safer, quicker and  
smoother roads.

**Greater Dallas Planning Council**

**Elizabeth Tovarnak-Mow, P.E.**  
**Assistant Executive Director of Infrastructure**

January 9, 2020



NTTA was founded by the 75<sup>th</sup> Texas  
Legislature in 1997

**Chapter 366.038**  
**Texas Transportation Code**

NTTA shall provide, for  
reasonable compensation,  
tolling services for toll projects  
within NTTA's Service Area.







## Our NTTA Board of Directors



John Mahalik  
Chairman  
Denton County



Lynn Gravley  
Gubernatorial Appointee



Jane Willard  
Vice Chair  
Collin County



Marcus Knight  
Dallas County



Pete Kamp  
Denton County



Scott Levine  
Collin County



Mojoy Haddad  
Tarrant County



George "Tex" Quesada  
Dallas County



Tim Carter  
Tarrant County











# NTTA

*Your Tolling Authority*

- Government subdivision of Texas
- Only build what the region asks us to build
- A customer-driven organization
- Not funded by taxes



# Our System

-  Dallas North Tollway
-  President George Bush Turnpike
-  Mountain Creek Lake Bridge
-  Addison Airport Toll Tunnel
-  Sam Rayburn Tollway
-  Lewisville Lake Toll Bridge
-  360 Tollway
-  Chisholm Trail Parkway





By the Numbers...





2.5M  
Daily Transactions



12M+  
Customers Per  
Year



6M+ Active  
TollTags



97% Customer  
Satisfaction  
Rating



# Where Do the Toll Dollars Go?

Operations &  
Maintenance

23%

Capital Projects

17%

Net Debt Service

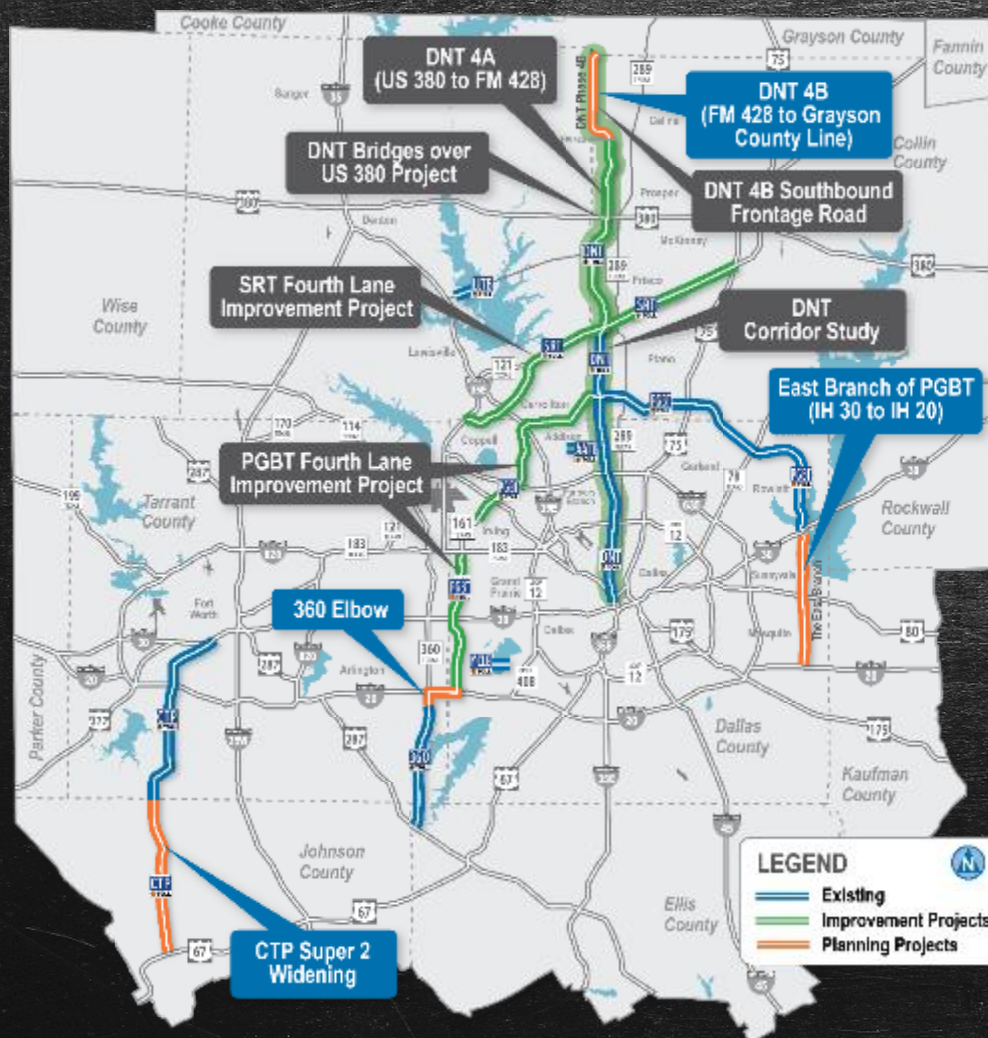
60%



2018







**\$1.1B**





PGBT  
Fourth Lane  
(SH 78 to IH 20)







## DNT Fourth Lane

(SRT to U.S. 380)







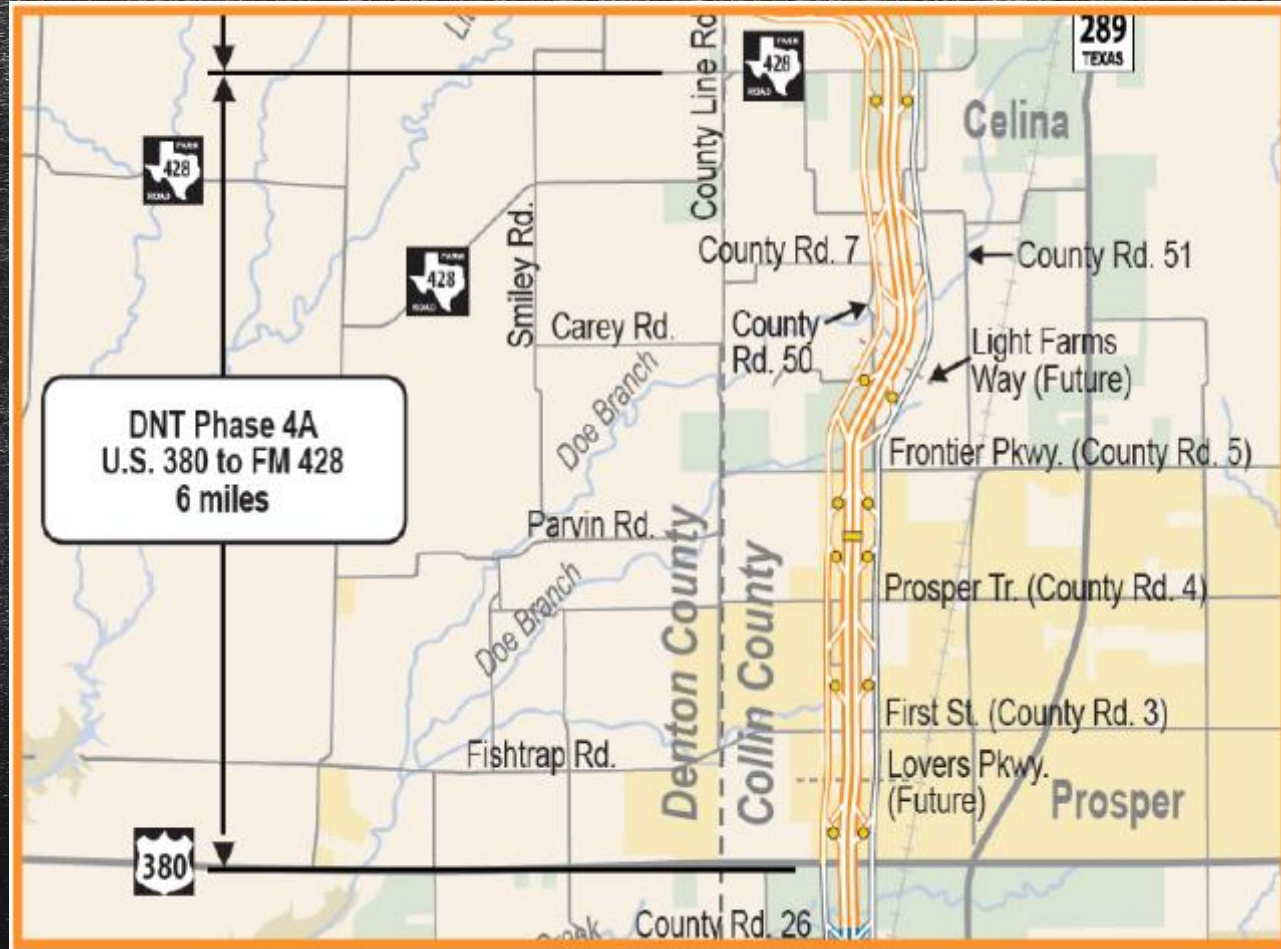
# DNT Mainlane Bridges Over U.S. 380







## DNT 4A Extension (U.S. 380 to FM 428)





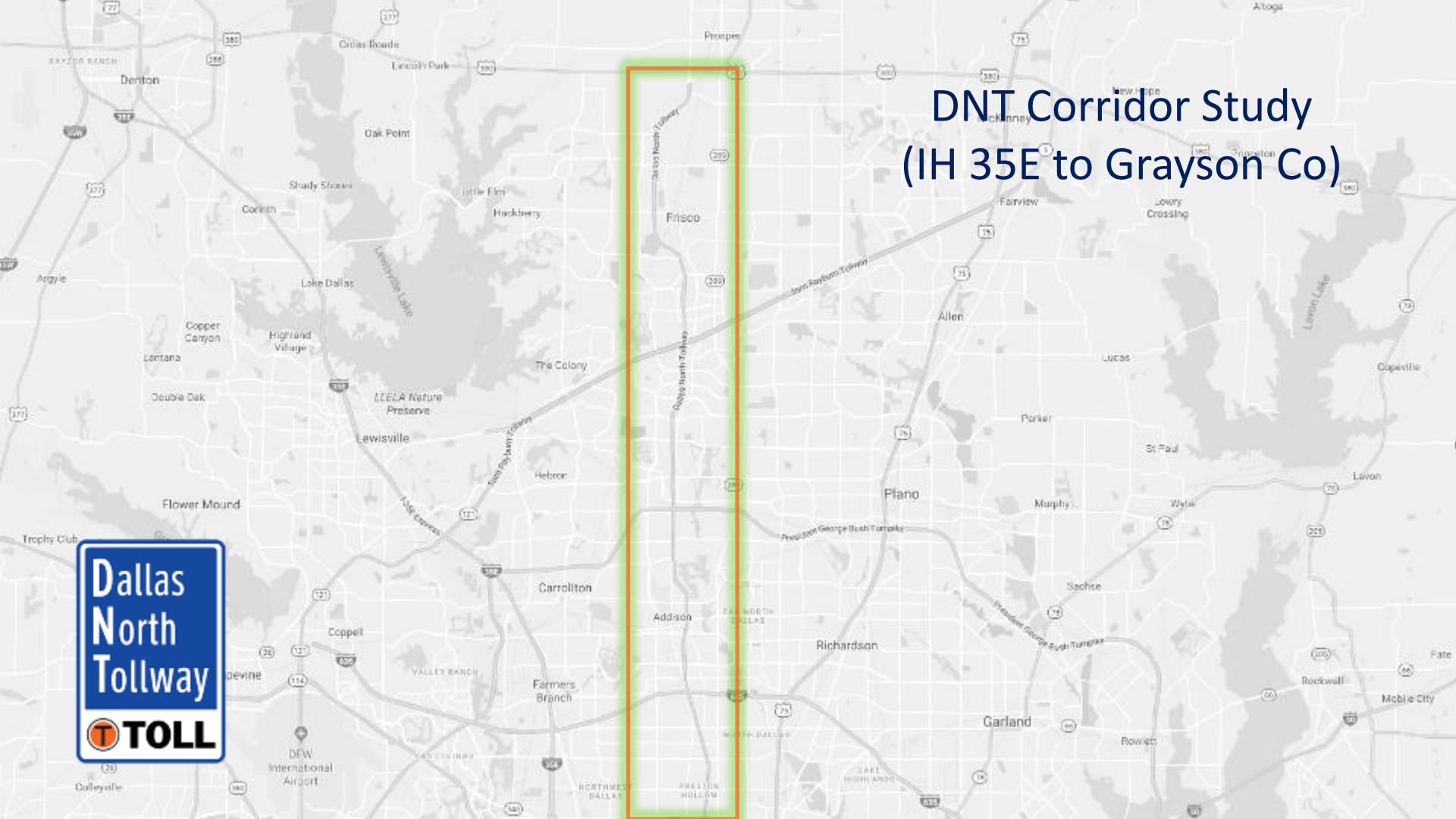


DNT 4B  
Frontage Rd  
(FM 428 to Grayson Co)





# DNT Corridor Study (IH 35E to Grayson Co)







SRT 4th Lane





Routine  
Maintenance  
Projects

Striping  
Erosion Control  
Signs  
Pavement Repair







**Emphasis on Safety**





# Safety Operations Center

Monitors NTTA's system  
around the clock, year round,  
to protect our customers





# We Keep North Texas Moving, Safely

**30,000 stranded customers  
helped in 2018**





**NTTA**



Who's waiting at home for you?  
**Put down the phone.**  
**Just drive.**




Share your Red Thumb pics #myredthumbNTTA

[Learn More >>](#)





# Get Rewards for Driving with Us!

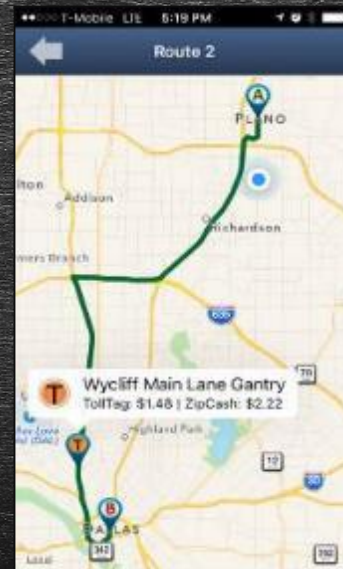
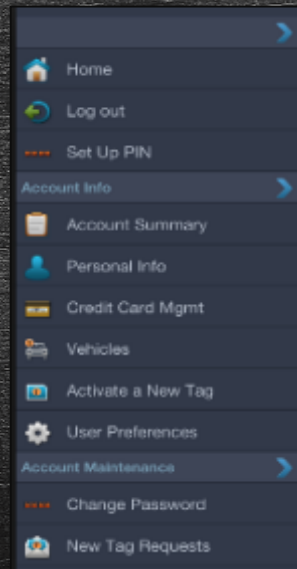


Entertainment • Food • Drawings • Discounts





# We've Got an App for That



## Manage Your TollTag Account with TollMate






Questions?






# Then - 1997

## Dallas North Tollway



Dallas North Tollway/Interstate Highway 675 Interchange.



Dallas North Tollway grade separation from Belt Line Road.



# and Now - 2019



DNT looking south at Legacy Drive



DNT looking north at Headquarters Drive